









STADT STOCKACH

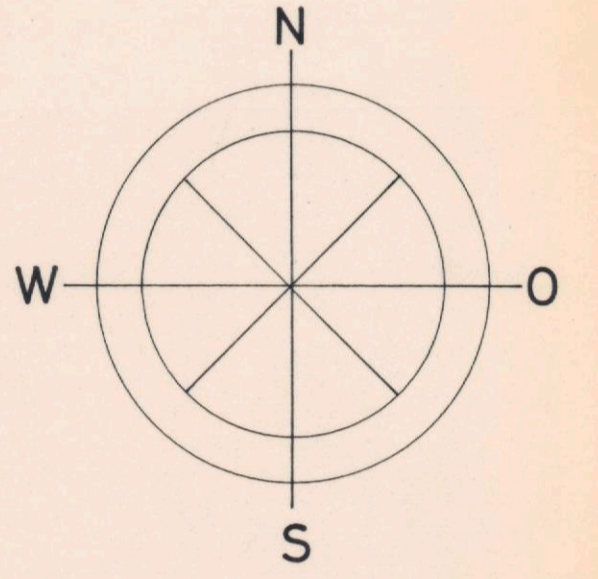
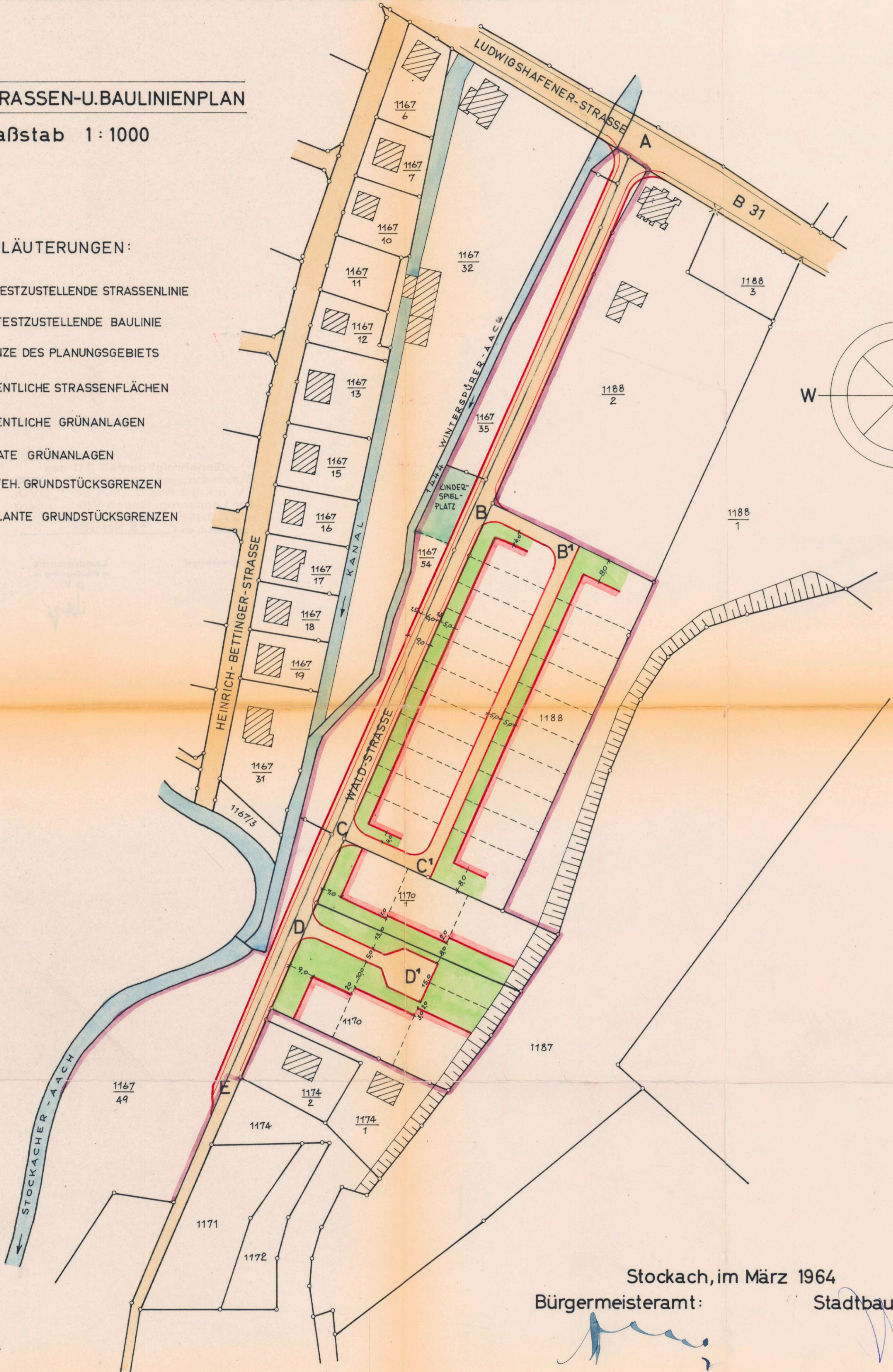
TEILBEBAUUNGSPLAN FÜR DAS GEWANN HINTERE WALKE


STRASSEN-U.BAULINIENPLAN

Maßstab 1:1000

ERLÄUTERUNGEN:

-  NEUFESTZUSTELLEND E STRASSENLINE
-  NEUFESTZUSTELLEND E BAULINIE
-  GRENZE DES PLANUNGS GEBIETS
-  ÖFFENTLICHE STRASSENFLÄCHEN
-  ÖFFENTLICHE GRÜNANLAGEN
-  PRIVATE GRÜNANLAGEN
-  BESTEH. GRUNDSTÜCKSGRENZEN
-  GEPLANTE GRUNDSTÜCKSGRENZEN



Stockach, im März 1964
Bürgermeisteramt: 
Stadtbauamt: 