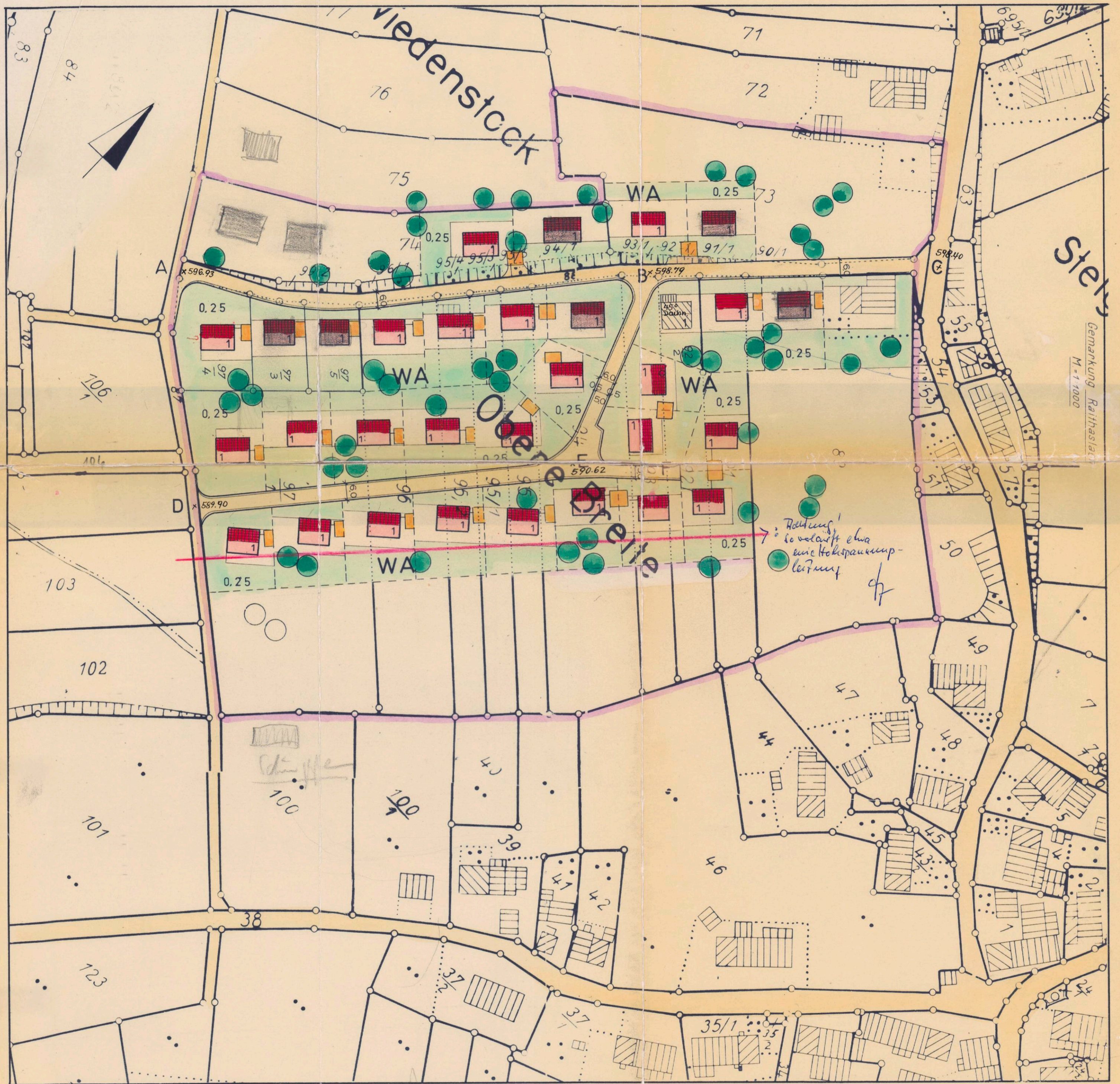
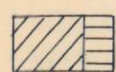

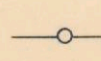
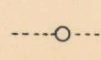

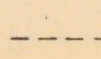





BEBAUUNGSPLAN FÜR DAS  
GEWANN "OBERE BREITE"  
GESTALTUNGSPLAN M.1:1000



ERLÄUTERUNGEN:

- |   |                                  |   |                        |
|---|----------------------------------|---|------------------------|
|  | BESTEHENDE GEBÄUDE               | WA  | ALLGEMEINES WOHNGEBIET |
|  | NEUE GEBÄUDE 1-GESCHOSSIG 45-50° |  | BESTEHENBLEIBENDE      |
|   | GRZ 0,25 GFZ 0,40                |  | WEGFALLENDE            |
|  | " " 1-GESCHOSSIG 28-33°          |  | VORGESCHLAGENE NEUE    |
|   | GRZ 0,25 GFZ 0,40                |   | GRUNDSTÜCKSGRENZEN     |
|  | ÖFFENTLICHE STRASSENFLÄCHEN      |   |                        |
|  | UNÜBERBAUBARE GRUNDSTÜCKSFLÄCHEN |   |                        |
|  | GRENZE DES PLANUNGSGEBIETES      |   |                        |

KONSTANZ, DEN 9. 11. 1964

DER PLANFERTIGER:

ARNO JAHN  
BAU-ING. B.D.B.  
FREIER ARCHITEKT  
KONSTANZ  
GLÄRNISCHSTR. 5 • TEL. 2114

RAITHASLACH, DEN 25. 11. 1964

DER BÜRGERMEISTER:

*Handwritten signature: G. V. B. Jäger*



Inkrafttreten 13.07.1966